



---

# ILS WV Incident Light Sensor

---

Datasheet  
Rev. 0.1 - 02/2018



**MAIA**  
the multispectral camera

**Disclaimer**

Information in this document is provided solely in connection with the product and believed to be accurate and reliable. The manufacturer reserves the right to make changes, corrections, modifications or improvements to this document, the products and services described herein at any time, without notice.

**Manufacturer**

This product is manufactured in Italy by EOPTIS SRL.

**Life support policy**

The product is not designed for use in life support appliances, devices, or systems where malfunction of these products can reasonably be expected to result in personal injury. Customers using or selling these products for use in such applications do so at their own risk and agree to fully indemnify the manufacturer for any damages resulting from such improper use or sale.

**Copyright**

All the materials in this document are protected by copyright and other laws for intellectual property. They are not allowed to be copied, reproduced or modified for any use without the written permission of Eoptis.

**Trademarks**

EOPTIS and the EOPTIS logo are trademarks of EOPTIS SRL.

SAL ENGINEERING and the SAL ENGINEERING logo are trademarks of SAL ENGINEERING SRL.

MAIA and the MAIA logo are trademarks of EOPTIS SRL and SAL ENGINEERING SRL.

The company names and other product names in this document may be the trademarks and trade names of their respective owner and are hereby acknowledged.

**WEEE**

This product may not be treated as household waste. Please ensure this product is properly disposed as inappropriate waste handling may cause potential hazards to the environment and human health.

**ILS WV – Incident Light Sensor is a product by**



**SAL ENGINEERING SRL**

Via Godo Vecchia 23/a - 48026 Russi (RA) - Italy

Tel.: +39 328 7609924



**EOPTIS SRL**

Via Alto Adige, 152 – 38121 Trento (TN) – ITALY

Tel.: +39 0461 260 552

e-mail: [info@eoptis.com](mailto:info@eoptis.com)

## 1 DATASHEET

### 1.1 OVERVIEW

The Incident Light Sensor integrated with MAIA WV multispectral camera (ILS WV) measures the level of the ambient light for each shot in each band of MAIA WV. It allows the correction for downwelling light changes during the flight, such as those caused by clouds covering, and calculate the true reflectance ratios for the correct index calculations.

Furthermore, the ILS WV features a 6-axis inertial unit for motion processing, an environmental sensor for pressure, temperature and humidity measurement and a GNSS receiver with an embedded antenna that provides timestamp and position information for accurate geotagging of each image acquired by MAIA WV.

The ILS WV connects directly to MAIA WV multispectral camera and is powered and controlled by it, without any specific action required by the user for its operation, once properly mounted on board.

All parameters measured by ILS WV are automatically stored into the log file related to the image acquisition set, and are available for pre-processing with MultiCam Stitcher Pro, the MAIA images pre-processing software.

A high precision GNSS version with RTK is available, which allows a centimeter-level positioning accuracy. In this case, an additional ILS WV which acts as base station is necessary for proper operations.

### 1.2 SPECIFICATIONS

#### 1.2.1 FRAME

- Size: 70 mm x 70 mm x 40 mm (excluding connectors)
- Weight: 160 g

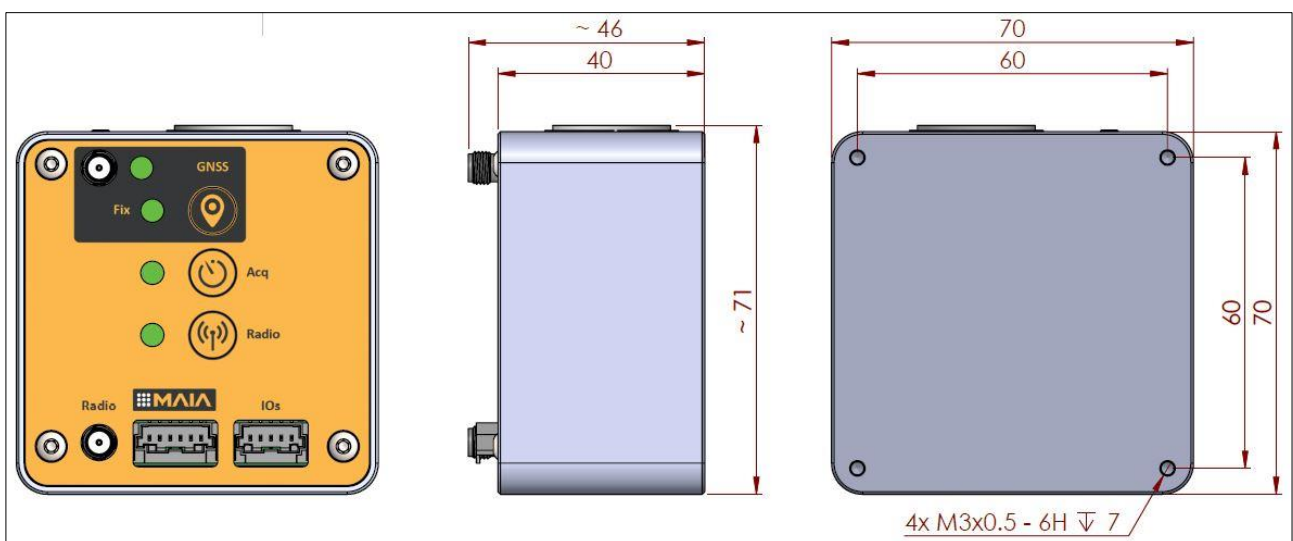


Figure 1 Mechanical design of the ILS case (measurements are in millimeters) and description of screws.

## 1.2.2 POWER SUPPLY

- Powered by the MAIA WV multispectral camera (recommended);
- powered by a 4.5 - 9 VDC / 600 mA supply.

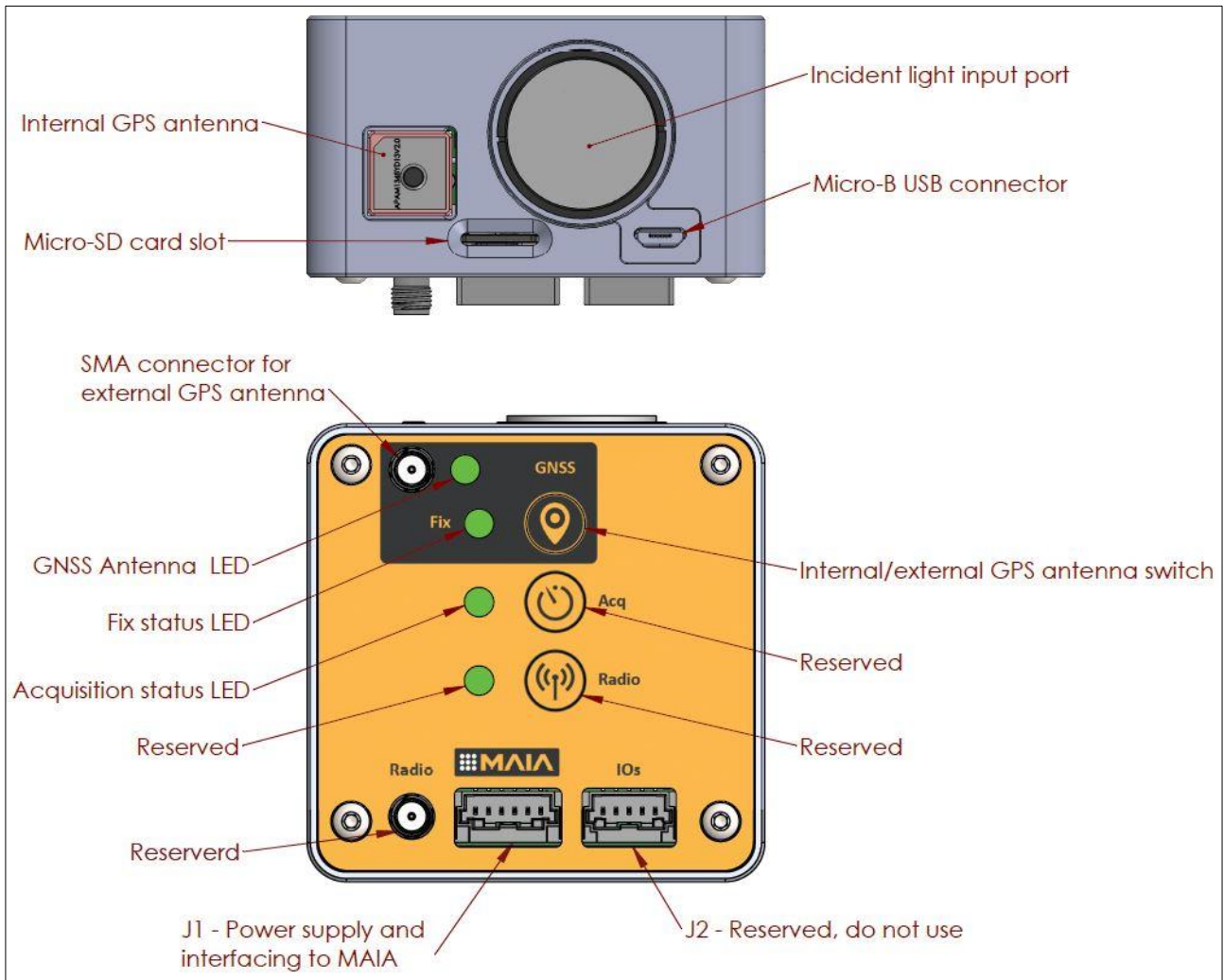


Figure 2 Description of leds, plugs and components of ILS case.

## 1.2.3 IRRADIANCE SENSOR

- True cosine correction of incident light;
- incident light level measured for each band of MAIA WV multispectral camera, with matched spectra depending on the filter-set installed;
- accurate irradiance measurement thanks to patented technology.

Band	Start WL (nm)	Stop WL (nm)	CWL (nm)	Colour
1	395	450	422.5	Violet
2	455	520	487.5	Blue
3	525	575	550	Green
4	580	625	602.5	Orange
5	630	690	660	Red
6	705	745	725	Red Edge
7	750	820	785	NIR 1
8	825	950	887.5	NIR 2

Table 1 Summary of optical bands detected by ILS WV related to MAIA WV multispectral camera.

### 1.2.4 6-AXIS IMU (INVENSENSE ICM-20689)

- 3-axis gyro with +/- 250 deg/s full-scale-range and 0.1 deg/s resolution;
- 3-axis accelerometer with +/-4 g full-scale-range, and pitch and roll angles with 0.1 g resolution.

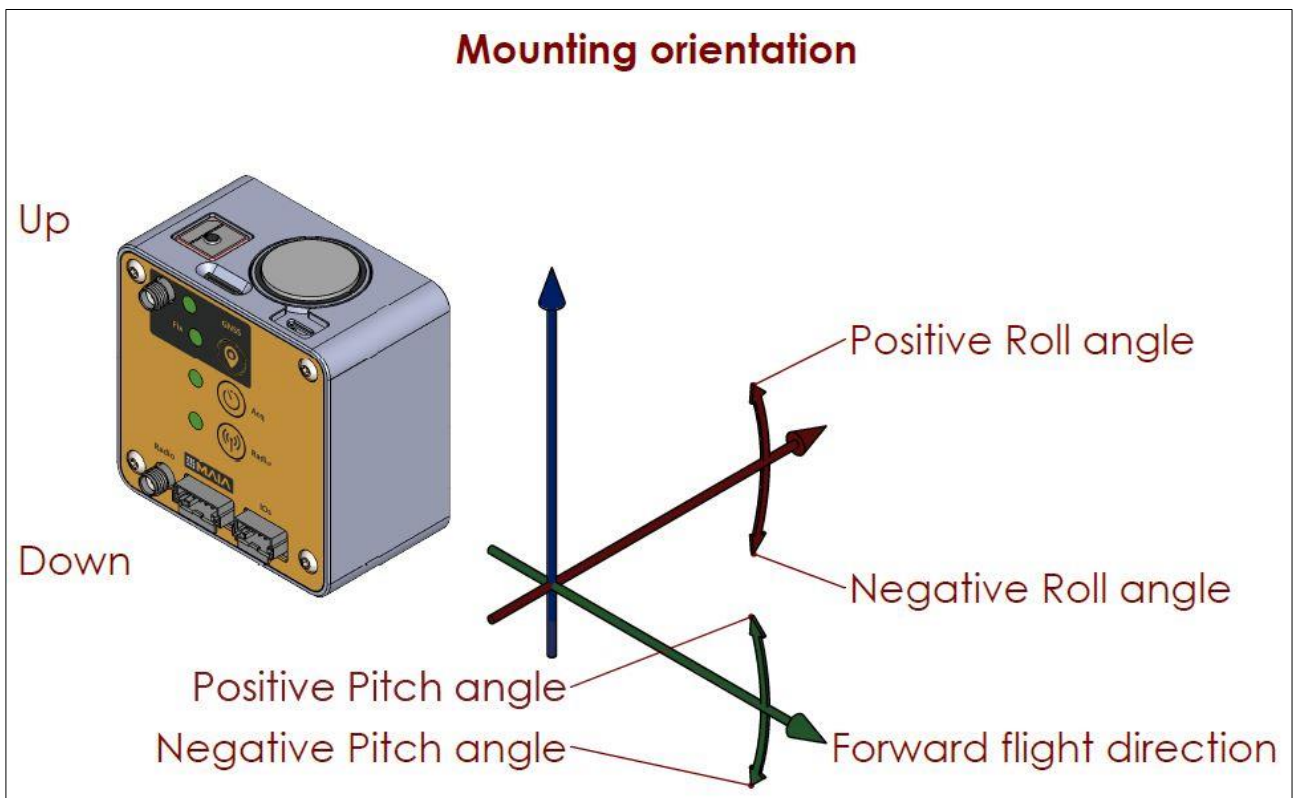


Figure 3 ILS mounting orientation.

### 1.2.5 ENVIRONMENTAL SENSOR (BOSCH BME280)

- 0-60 °C temperature measurement range, ±1 °C accuracy (\*);
- 800-1100 mbar pressure measurement range, +/-1 mbar accuracy;
- 0-100% RH humidity measurement range, +/-5% RH accuracy.

(\*) The thermometer measures the temperature inside the ILS case, which is, in general, higher than the ambient temperature due to several external factors, including the heating caused by the solar radiation and the dissipation feature of the mounting fixture.

## 1.2.6 GNSS RECEIVER

- Standard precision receiver or high precision RTK for centimeter-level positioning accuracy;
- concurrent reception of up to 3 GNSS (GPS, Galileo, GLONASS, BeiDou);
- navigation sensitivity of -165 dBm;
- better and faster positioning, supporting all satellite augmentation systems;
- integrated passive antenna;
- SMA connector supporting active or passive external antenna.



Figura 4 ILS mounted onboard a RPAS in connection with MAIA multispectral camera.

### 1.3 KEY FEATURES

- Irradiance levels of light measured with bands matched with the MAIA WV multispectral camera;
- GNSS receiver with onboard antenna, supporting the use of an external active or passive antenna;
- 6-axis IMU and pressure, temperature, humidity sensors;
- seamless connection to the MAIA WV multispectral camera;
- data of each measured parameter are included in the camera log file;
- single-cable connection to MAIA WV multispectral camera for power supply and control;
- 1s measurement rate of all parameters, synchronized with the image acquisition;
- micro SD card for additional log files storage (8 GB bundled);
- USB interface to access the SD from the host computer without removing the SD.

## 2 REVISIONS

<i>Version</i>	<i>Date</i>	<i>Notes</i>
Rev. 0.1	02/2018	Preliminary